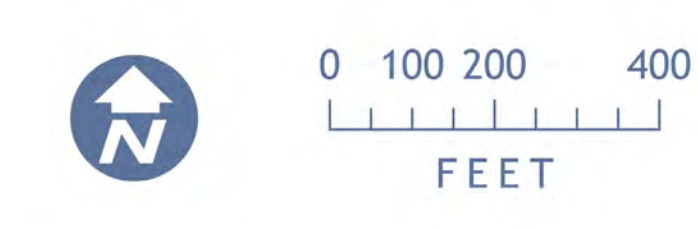
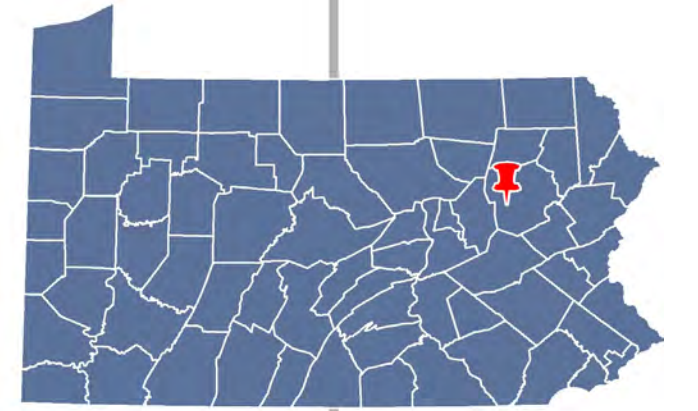


JUNE-22-72
40 FT.

A resident of Mocanaqua has been documenting the flood crests of the Susquehanna River for decades on a telephone pole at Lincoln and River streets.

West End Coal Co. Worker Housing Historic District

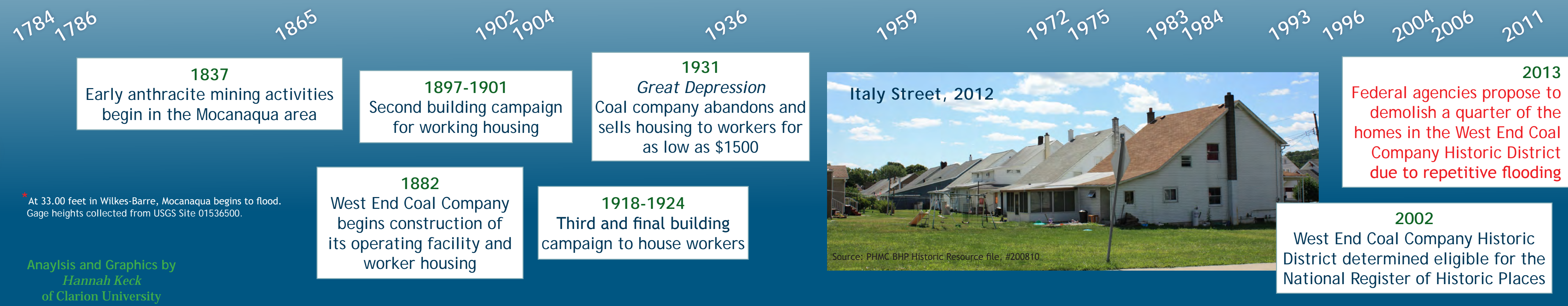

Conyngham Township
Luzerne County



FEMA: National Flood Hazard Layer, "Special Flood Hazard Area." [ESRI shapefile], 2015.
PennDOT: Pennsylvania local and state roads. [ESRI shapefile], January 2015.
PennDOT: Pennsylvania county boundaries. [ESRI shapefile], 2015.
Pennsylvania Historical and Museum Commission (PHMC), Historic Resource File, "Key No. 200810 and 200811." [CSV File], March 2015.
PHMC, Cultural Resources Geographic Information System.
"NR Listed or Eligible Non-Linear Resources Statewide." [ESRI shapefile], 2015.
USGS: National Hydrography Dataset, "Streams and Rivers." [ESRI shapefile], 2014.

- Italy Street Historic District (Eligible for National Register of Historic Places)
- Main Street Historic District (Eligible for National Register of Historic Places)
- Buildings proposed to be acquired and demolished for hazard mitigation purposes
- 100-Year floodplain
- 500-Year floodplain

What impacts would the loss of 25% of the homes and residents in your community have on your quality of life?



APRIL-3-93
31 FT

DEC-14 83
30 FT

APRIL-19-93
29.9 FT

FEB-15 84
29 FT

Analysis and Graphics by
Hannah Keck
of Clarion University